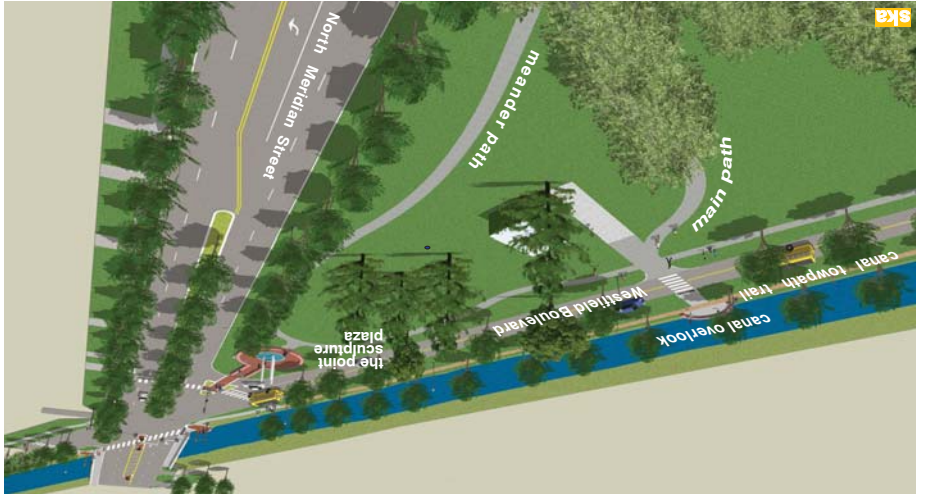


# HARMONI

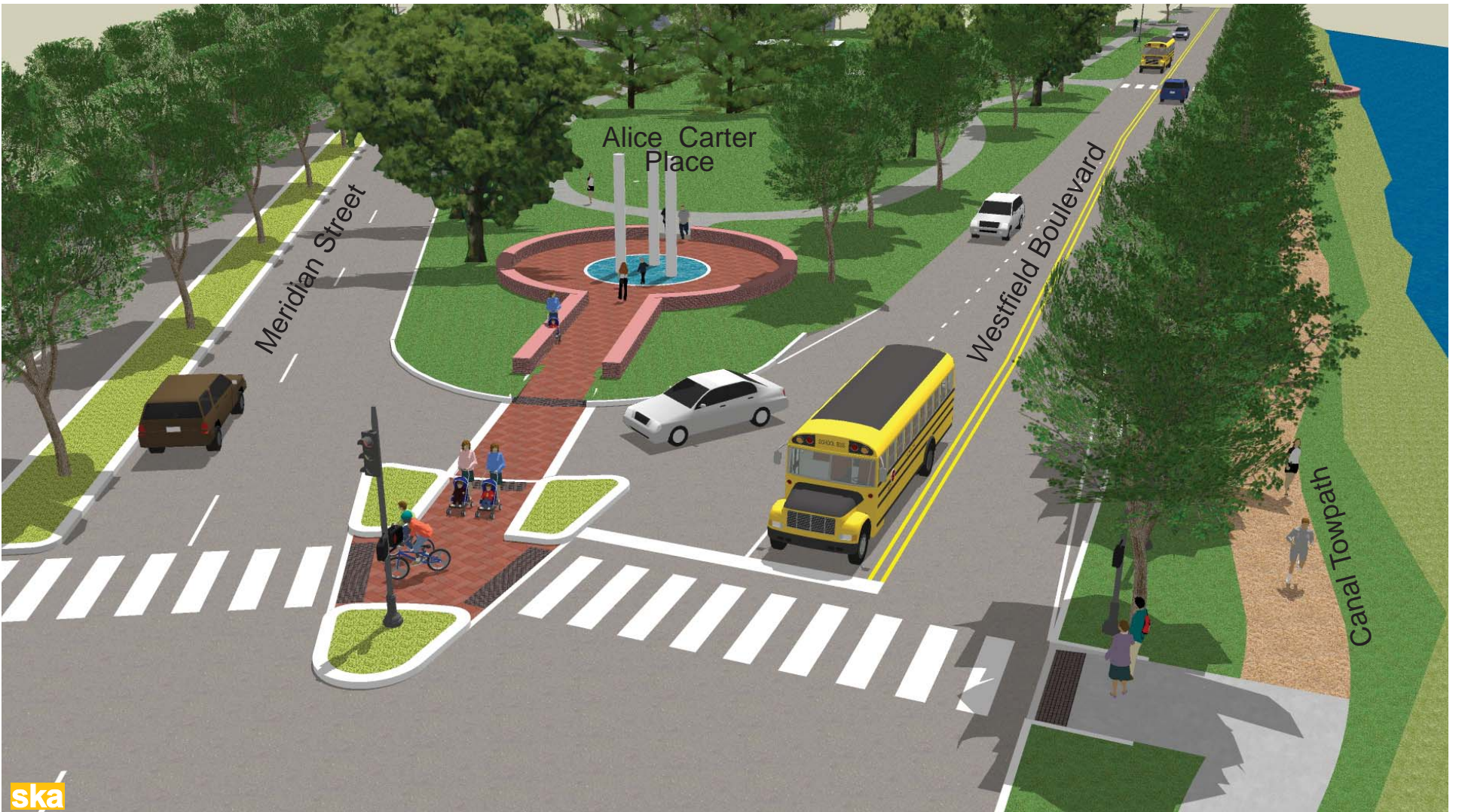


**View South Along Westfield Boulevard**  
The Vision Plan includes a trailhead along the Central Canal Towpath Trail marked by a Canal Overlook on axis with a crosswalk to Alice Carter Place and its sidewalks on the south side of Westfield Boulevard.




**View North Along Meridian Street**  
In first phase development, the eight-foot wide Main Path connects the North Meridian/E. 57th Street crossing to the Canal Overlook and Towpath and Westfield Boulevard crossings. The six-foot wide Meander Pathways are curvilinear walkways along the perimeter of the park on Meridian Street and Westfield Boulevard, providing connectivity to the overall sidewalk system.

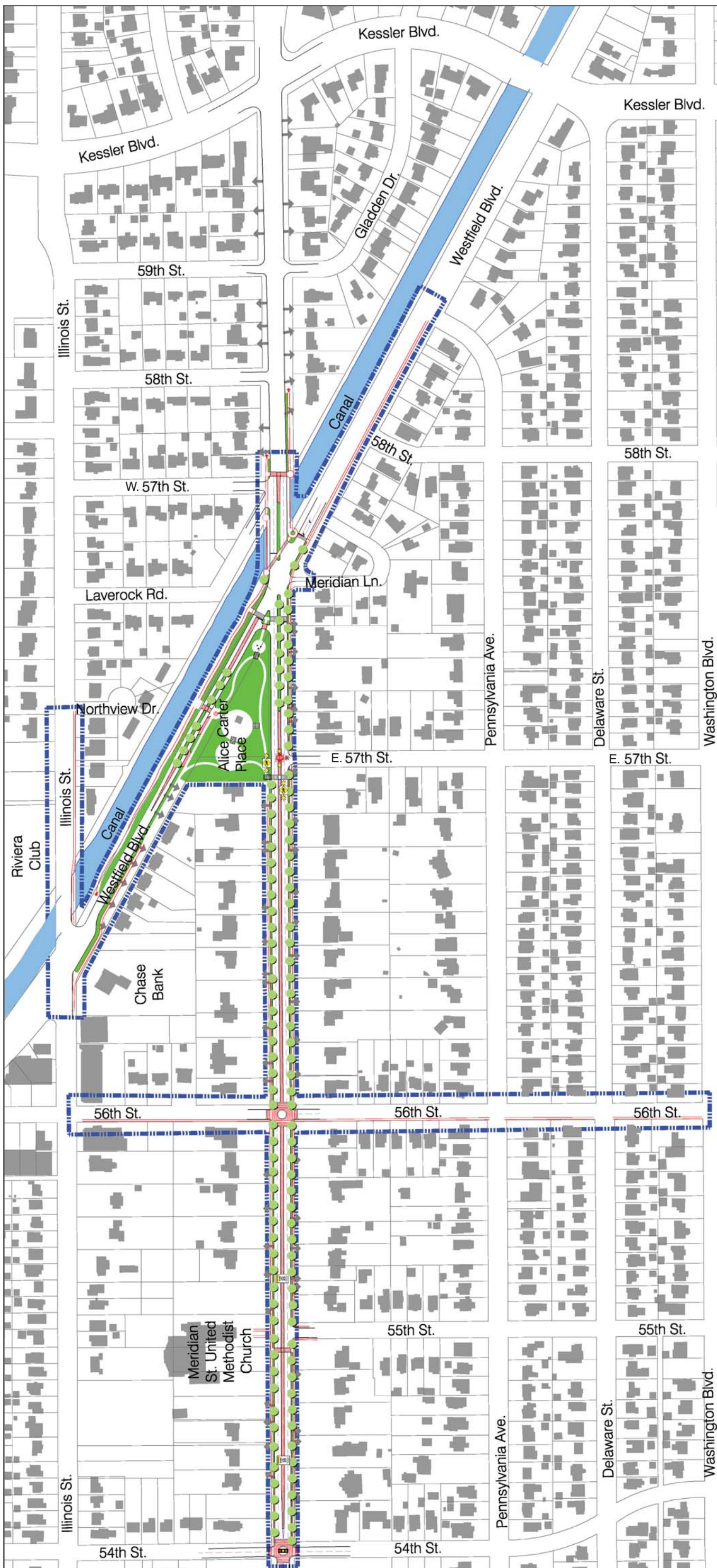
## Historic Midtown Initiative PROJECTS



Bird's eye view of first phase development in Alice Carter Place of the Point Sculpture Plaza at the intersection of North Meridian Street and Westfield Boulevard.







## Historic Midtown Initiative PROJECTS

### Raised Landscape Medians

#### Funded Projects

- Meridian Street along the Alice Carter Place frontage - Spring 2011

#### Future Projects

- Westfield Boulevard at Alice Carter Place frontage median
- Pedestrian refuge at the Canal Towpath crossing of Meridian Street

### New or Infill Sidewalks and Tree Lawns

#### Funded Projects

- Meridian Street from E. 57th Street to Westfield Boulevard
- Westfield Boulevard from Meridian Street to Meridian Lane
- 56th Street (southside) from Illinois Street to Washington Boulevard

#### Future Projects

- Westfield Boulevard from Illinois Street to Alice Carter Place (southside)
- Westfield Boulevard from Meridian Lane to Pennsylvania Street (southside)
- Illinois Street from Westfield Boulevard to Northview Drive
- Meridian St. (both sides) from 54th Street to 57th Street

### Pedestrian Crossings

#### Funded Projects

- Meridian Street and Westfield Boulevard intersection
- Meridian Street and E. 57th Street to Alice Carter Place Park

#### Future Project

- Alice Carter Place Park trail crossing of Westfield Boulevard to Canal Towpath

### Meridian Street Bridge

#### Funded Projects

- Seating Nodes
- Protected pedestrian crossing at Westfield Boulevard
- Wayfinding Signage

#### Future Project

- Lamp Posts
- Signal wires and powerline burial at the Westfield Boulevard intersection
- Raised Median

### Traffic Calming

#### Approved/Funded Projects

- Reduction to 35 mph posted speed limit on Meridian Street from Kessler Boulevard to 54th Street to improve traffic flow and pedestrian safety
- Retiming of Meridian Street traffic signals from 40 mph to 35 mph from Kessler Boulevard to 38th Street
- Pedestrian flashing beacon at E. 57th / Meridian Street crossing
- 4-way stop at Central Avenue / 56th Street
- Eliminate left turns from Meridian St. onto Westfield Boulevard
- Eliminate right turn from southbound Westfield Boulevard to northbound Meridian Street
- No right hand turn on red from northbound Meridian Street to eastbound Westfield Boulevard
- No right hand turn on red from southbound Meridian Street to westbound Westfield Boulevard

#### Future Project

- New Meridian Street traffic signals at 54th and 43rd Streets